

## Public Path Orders

Report of the Head of Highways, Capital Development and Waste

***Please note that the following recommendation is subject to consideration and determination by the Committee before taking effect.***

**Recommendation: It is recommended that the report be noted.**

### 1. Summary

Since the last Committee the following Public Path Orders have been made and confirmed under delegated powers. Plans are attached in the appendix to this report.

#### (a) Diversions Orders

- (i) Footpath No. 16, Woolfardisworthy Public Path Diversion & Definitive Map and Statement Modification Order 2015
- (ii) Footpath No. 16, Sandford Public Path Diversion & Definitive Map and Statement Modification Order 2015
- (iii) Footpath No. 28, Ugborough Public Path Diversion & Definitive Map and Statement Modification Order 2015
- (iv) Footpath Nos. 23 & 12b, Winkleigh Public Path Diversion Order 2015
- (v) Footpath No. 24 & 38, Ilfracombe Public Path Diversion & Definitive Map and Statement Modification Order 2016

#### (b) Creation Orders/Agreements

- (i) Footpath Nos. 12 & 12b, Winkleigh Public Path Creation Order 2015
- (ii) Footpath No. 25, Dartington Public Path Creation Agreement 2016

#### (c) Extinguishment Orders

- (i) Footpath Nos. 23 & 12b, Winkleigh Public Path Extinguishment Order 2015
- (ii) Footpath No. 29, Ugborough Public Path Extinguishment & Definitive Map and Statement Modification Order 2015

David Whitton  
Head of Highways, Capital Development and Waste

**Electoral Divisions: Newton St Cyres and Sandford; Yealmpton; Torrington Rural; Ilfracombe; and South Brent and Dartington**

Local Government Act 1972: List of Background Papers

Contact for enquiries: Helen Clayton

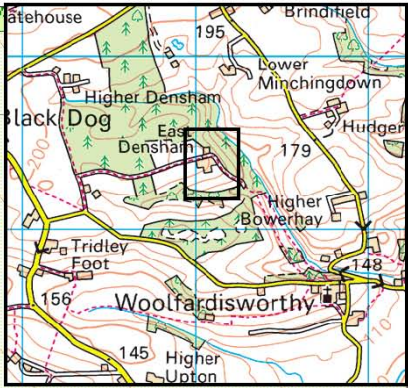
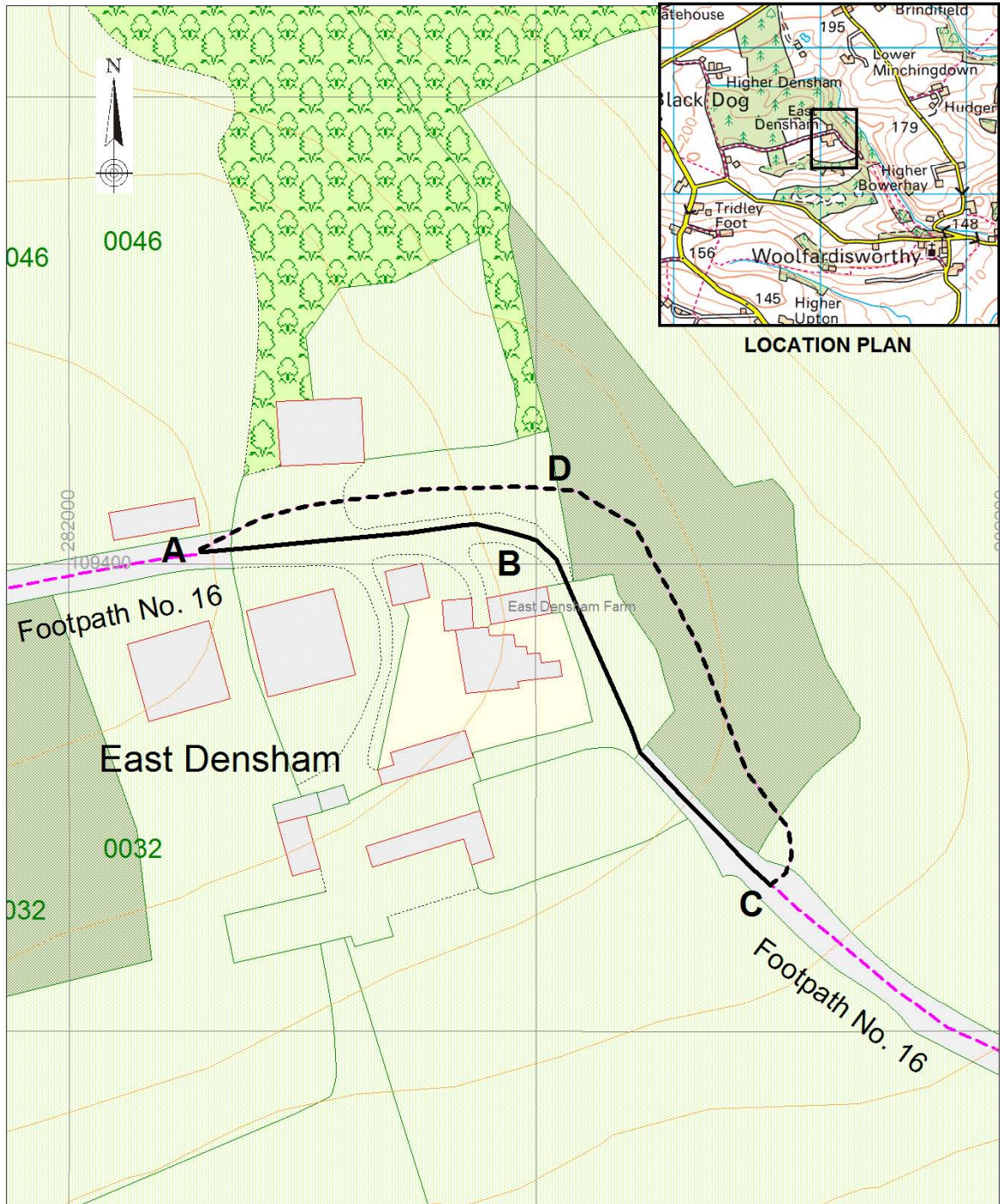
Room No: ABG Lucombe House, County Hall, Exeter

Tel No: 01392 382602

Background Paper	Date	File Ref.
------------------	------	-----------

Nil

hc150616pra  
sc/cr/public path orders july 2016  
02 240616



**LOCATION PLAN**

map ref **SS 8209** Grid 100m

Reproduced from Ordnance Survey mapping with the permission of the Controller of Her Majesty's Stationery Office © Crown copyright  
 Unauthorised reproduction infringes Crown copyright and may lead to prosecution or civil proceedings. Licence No. 1000119783

**DEVON COUNTY COUNCIL**  
**PUBLIC PATH DIVERSION & DEFINITIVE MAP**  
**AND STATEMENT MODIFICATION ORDER 2015**  
**FOOTPATH NO. 16, WOOLFARDISWORTHY**

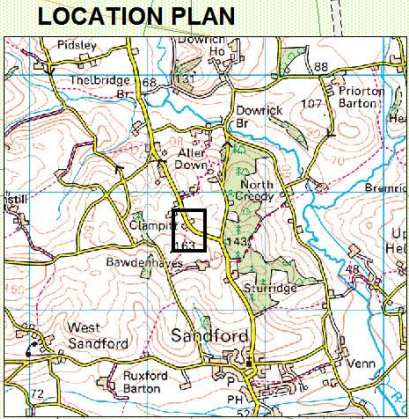
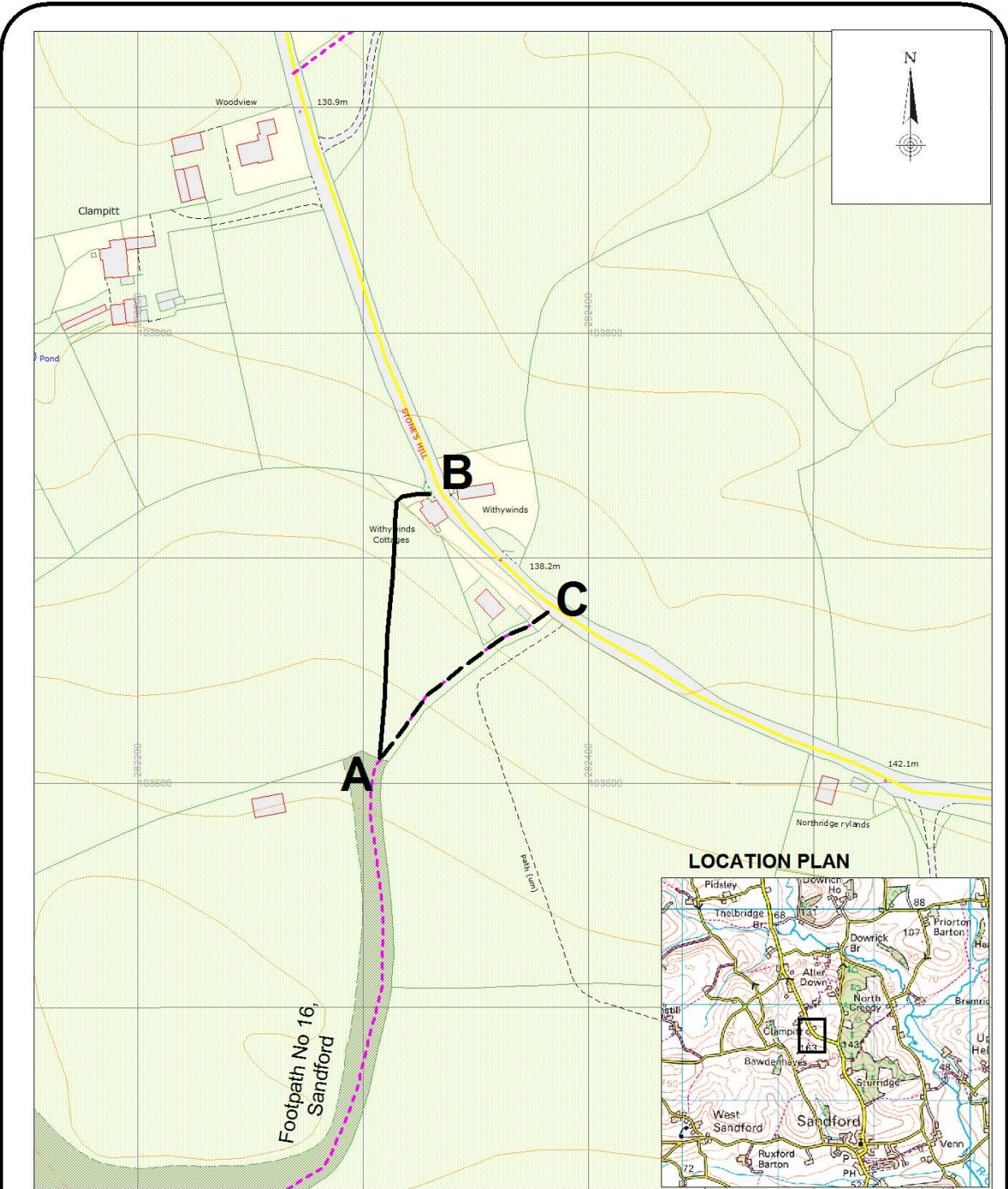
drawing number **HCW/PROW/15/39**  
 date **Jul 15**  
 scale **1:1,250 (at A4)**  
 drawn by **TW**

<u>Notation</u>	To be extinguished	To be created
Footpath No. 16	A - B - C (165 metres approx)	A - D - C (185 metres approx)
	—————	- - - - -

**David Whitton**  
 HEAD OF HIGHWAYS, CAPITAL DEVELOPMENT & WASTE









Map Ref **SS 8203**

Reproduced from Ordnance Survey mapping with the permission of the Controller of Her Majesty's Stationery Office © Crown copyright  
 Unauthorised reproduction infringes Crown copyright and may lead to prosecution or civil proceedings. Licence No. 1000119783

**DEVON COUNTY COUNCIL  
 FOOTPATH NO. 16, SANDFORD  
 PUBLIC PATH DIVERSION & DEFINITIVE MAP  
 AND STATEMENT MODIFICATION ORDER 2015**

drawing number **HCW/PROW/15/023**  
 date **Jun 2015**  
 scale **1:2,500 at A4**  
 drawn by **TW**

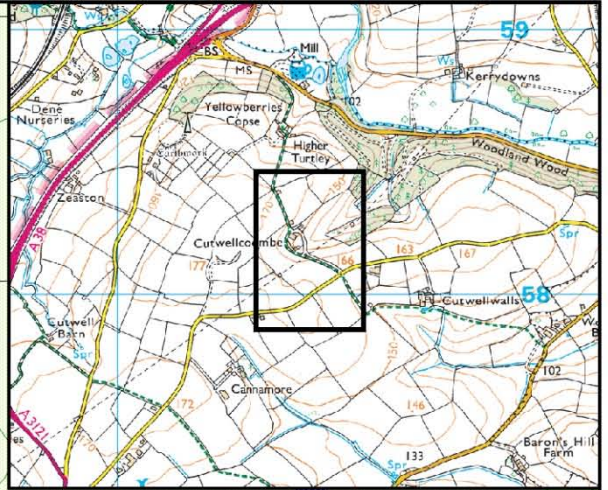
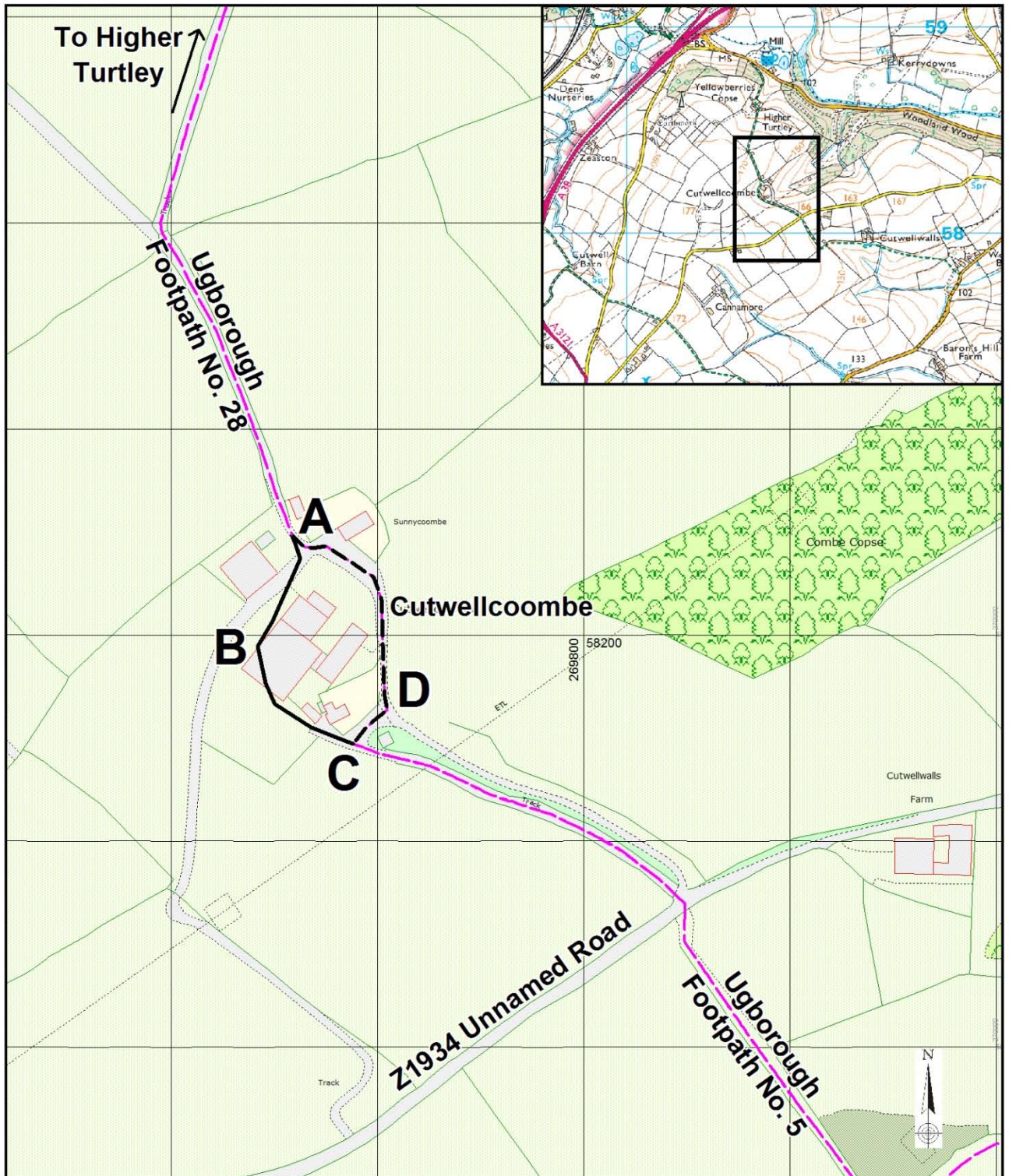
**Notation**

To be extinguished A - B (128 metres)	
To be created A - C (100 metres)	

**David Whitton**  
 HEAD OF HIGHWAYS, CAPITAL DEVELOPMENT & WASTE







**SX6958**

Reproduced from Ordnance Survey mapping with the permission of the Controller of Her Majesty's Stationery Office © Crown copyright  
 Unauthorised reproduction infringes Crown copyright and may lead to prosecution or civil proceedings. Licence No. 100019783

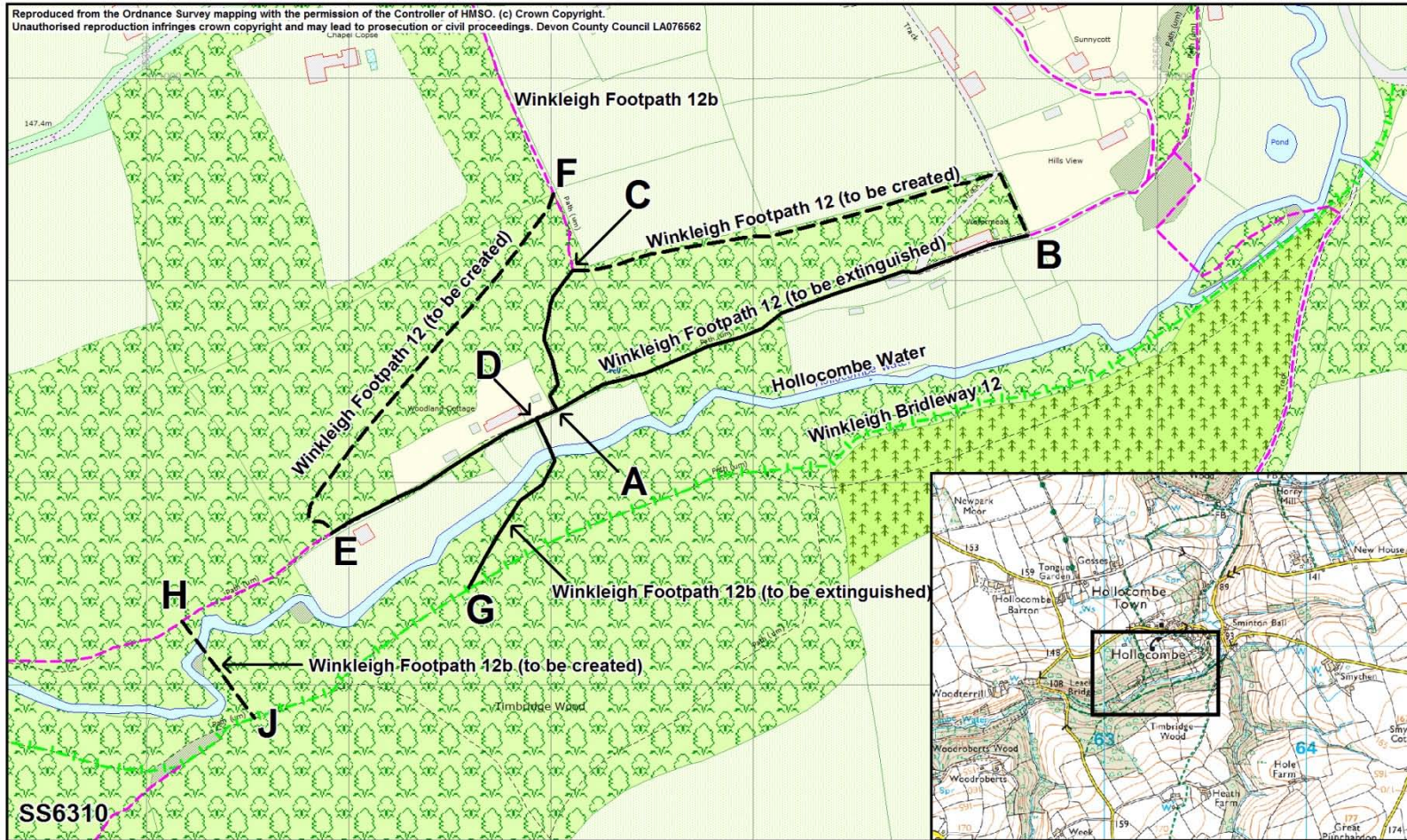
**DEVON COUNTY COUNCIL  
 (FOOTPATH No. 28, UGBOROUGH)  
 PUBLIC PATH DIVERSION AND DEFINITIVE  
 MAP AND STATEMENT MODIFICATION ORDER 2015**

Drawing number HCW/PROW/15/050  
 Date 18 Sept 2015  
 Scale 1:2500 (at A4)  
 Drawn by SCG / PMcF

- Existing public footpaths
- To be extinguished (A-B-C) 130 metres
- To be created (A-D-C) 130 metres

**David Whitton**  
 HEAD OF HIGHWAYS, CAPITAL DEVELOPMENT AND WASTE





**HCW/PROW/15/022 DEVON COUNTY COUNCIL  
 PUBLIC PATH DIVERSION, CREATION AND  
 EXTINGUISHMENT ORDERS 2015  
 WINKLEIGH FOOTPATH NOS. 12 AND 12b**

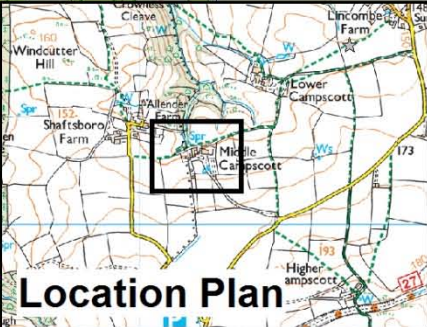
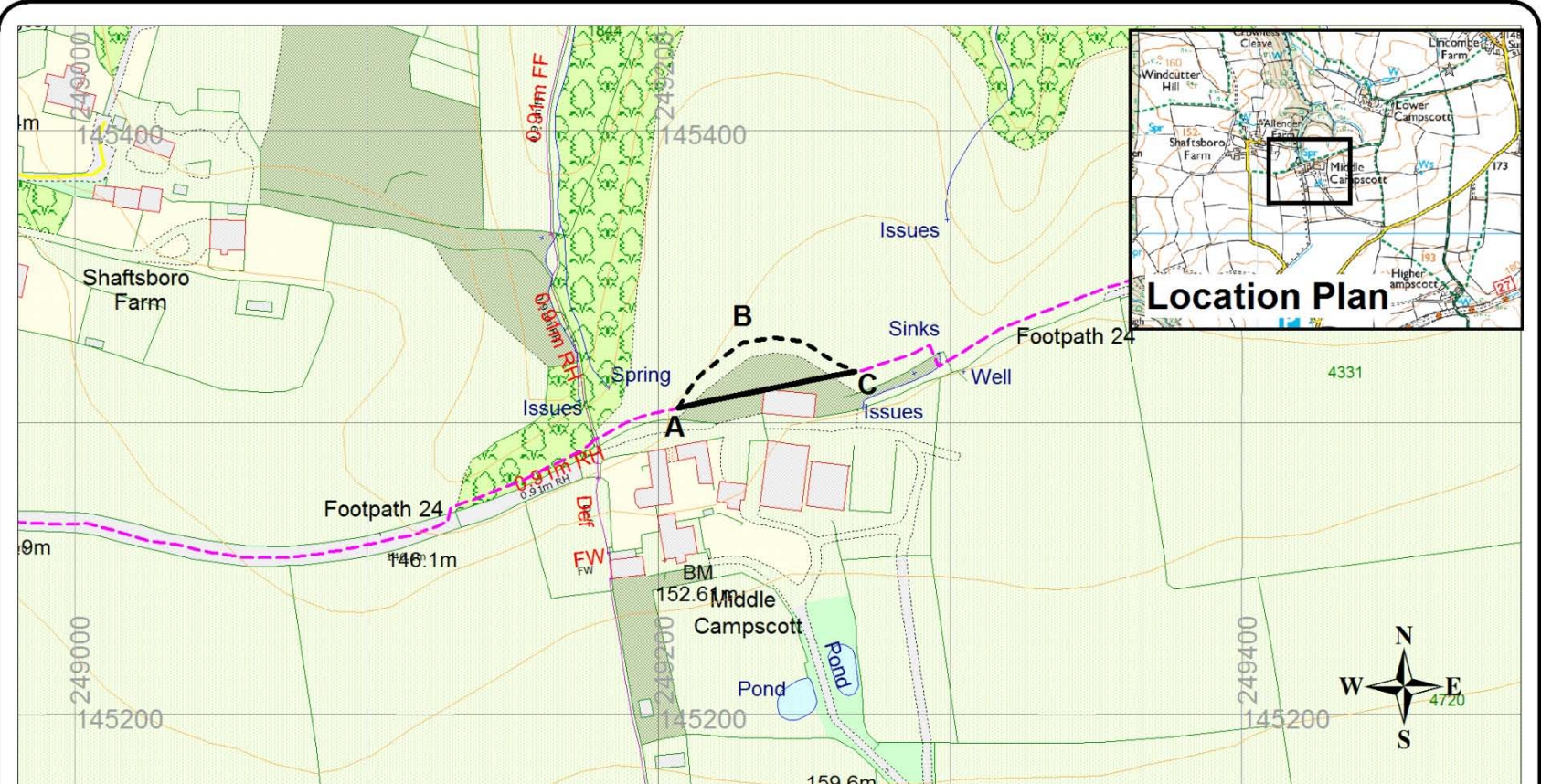
David Whitton Head of Highways, Capital Development and Waste

- - - - - Existing public footpaths
- - - - - Existing public bridleways
- — — — — Footpaths to be extinguished  
(A-B 250m / E-D-A-C 205m / D-G 100m)
- - - - - Footpaths to be created  
(B-C 250m / E-F 215m / H-J 60m)

Scale 1:2,500 (at A4) NORTH







map ref: **SS 4549**

Based on Ordnance Survey mapping with the permission of the Controller of Her Majesty's Stationery Office © Crown copyright  
Unauthorised reproduction infringes Crown copyright and may lead to prosecution or civil proceedings. Licence No. 100019783

**Devon County Council**  
**(Footpath Nos. 24 & 38, Ilfracombe) Public Path Diversion & Definitive Map & Statement Modification Order 2016**

drawing number **HTM/PROW/15/56(1/2)**  
 date **February 2016**  
 scale **1:2,000**  
 drawn by **CLG**

<u>Notation</u>	To be extinguished	To be created
Footpath No. 24	A - C (60 m) ———	A - B - C (70 m) - - - -
Footpath No. 38	D - E (91 m) ———	F - E (85 m) - - - -
		Existing footpaths - - - - -

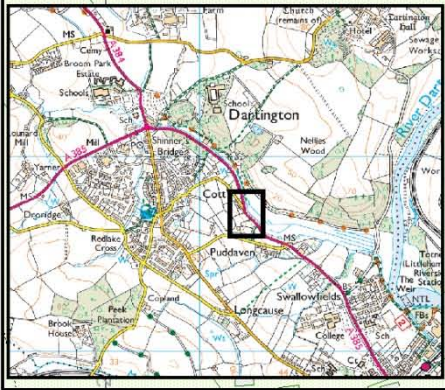
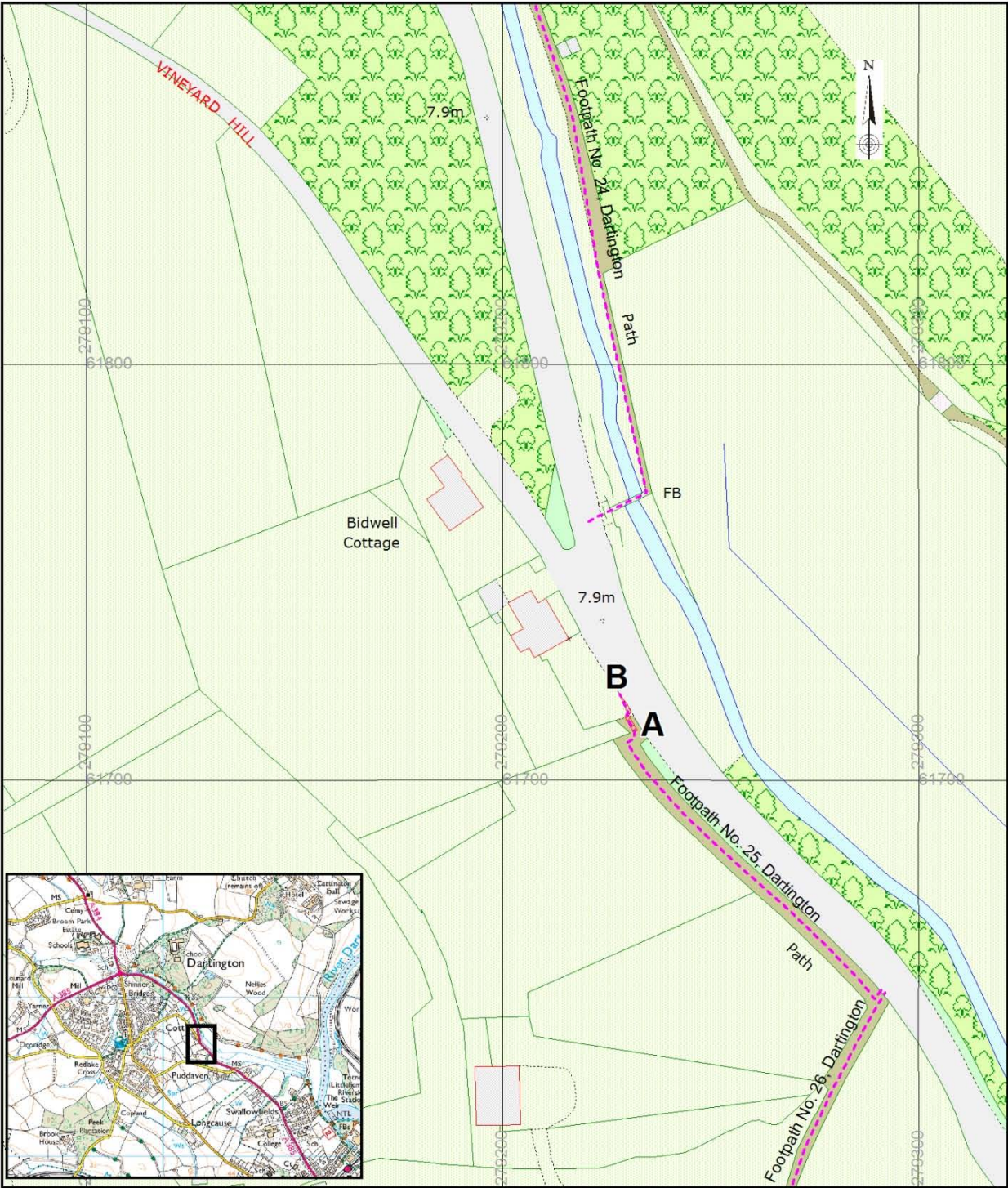
**David Whitton**  
 Head of Highways, Capital Development & Waste











**SX7961**

Reproduced from Ordnance Survey mapping with the permission of the Controller of Her Majesty's Stationery Office © Crown copyright  
 Unauthorised reproduction infringes Crown copyright and may lead to prosecution or civil proceedings. Licence No. 100019783

**DEVON COUNTY COUNCIL, S. 25 HIGHWAYS ACT 1980**  
**PUBLIC PATH CREATION AGREEMENT**  
**Footpath No. 25, Dartington**

Drawing number HCW/PROW/15/43  
 Date Aug 2015  
 Scale 1:1250 (at A4)  
 Drawn by HFC

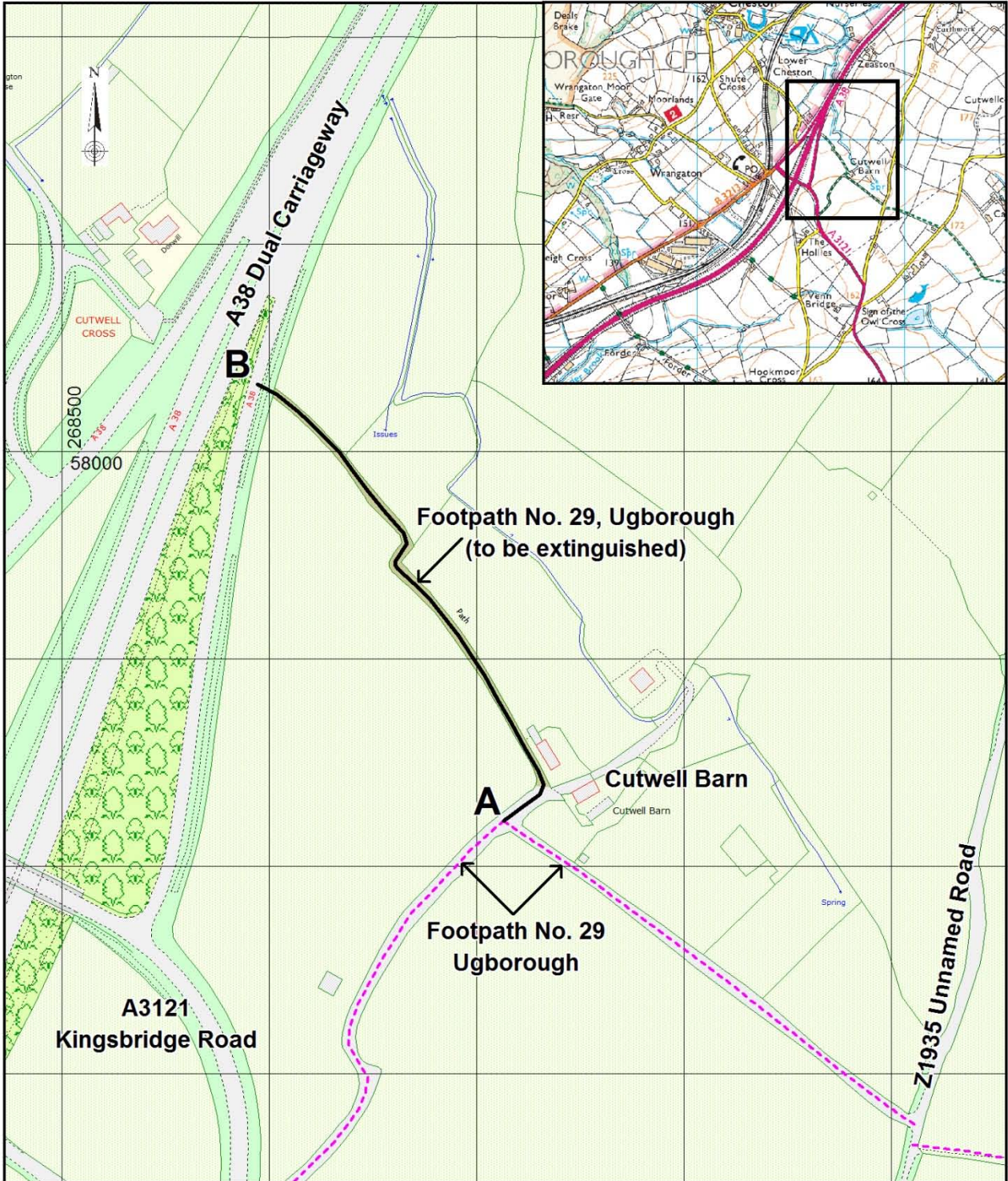
Notation

- Existing public footpaths -----
- Footpath to be created A - B  9.5 metres approx



**David Whitton**  
 HEAD OF HIGHWAYS, CAPITAL DEVELOPMENT AND WASTE





SX6857 SX6858

Reproduced from Ordnance Survey mapping with the permission of the Controller of Her Majesty's Stationery Office © Crown copyright  
 Unauthorised reproduction infringes Crown copyright and may lead to prosecution or civil proceedings. Licence No. 100019783

**DEVON COUNTY COUNCIL  
 (FOOTPATH No. 29, UGBOROUGH)  
 PUBLIC PATH EXTINGUISHMENT AND DEFINITIVE  
 MAP AND STATEMENT MODIFICATION ORDER 2015**

Drawing number HCW/PROW/15/053  
 Date 08 October 2015  
 Scale 1:2,500 (at A4)  
 Drawn by SCG

- - - - - Existing public footpaths
- To be extinguished (A-B) 275 metres

**David Whitton**  
 HEAD OF HIGHWAYS, CAPITAL DEVELOPMENT AND WASTE

